COMUNE DI POGGIO BERNI

Progetto:
Variante a P.C. 14/05 rilasciato per "Costruzione di fabbricato residenziale"

Località:	Via:	n° civ.:	scala: 1:2000 1:200 1:100
S. Andrea	**Albinoni**	-	data:

Tav. **A.3a** — *Progetto*
Planimetrie - Piante - Sezioni

committenza
INIZIATIVE IMMOBILIARI
di Amadori Mauro & C. S.n.c.
P.iva 02282960406

Firma:

STUDIO ASSOCIATO
Geom. FAUSTO GUALDI
Geom. ROBERTO GALIETTA
Dott. Ing. ANDREA BAROCCI
Via Gramsci n° 21 61016 Pietracuta di San Leo (PU) Tel. 0541/923105 Fax 0541/847062 e-mail: info@studiogbg.191.it

riservato ai terzi

PLANIMETRIA CATASTALE scala 1:2000

COMUNE DI POGGIO BERNI
Foglio 4 particella 258

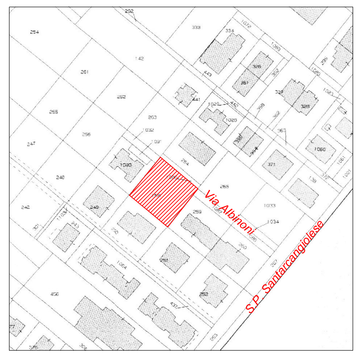

N

ESTRATTO P.R.G. scala 1:5000

SISTEMA INSEDIATIVO - ZONIZZAZIONE
Tavola P.4.1

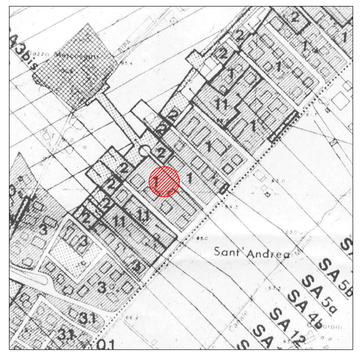

PLANIMETRIA SISTEMAZIONE ESTERNA scala 1:200

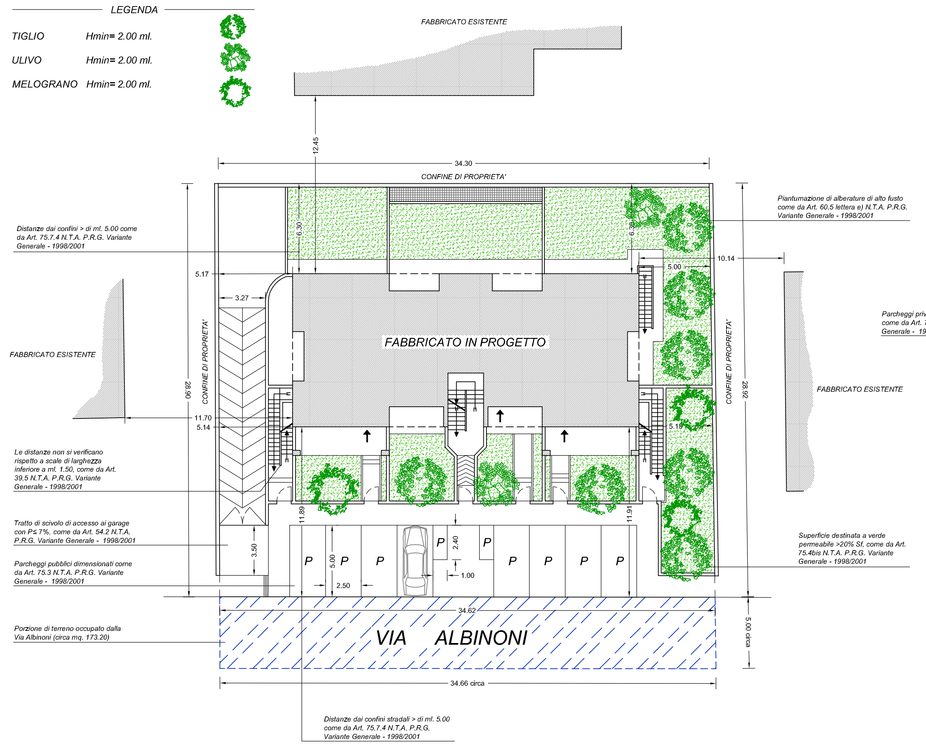

PIANTA PIANO INTERRATO scala 1:100

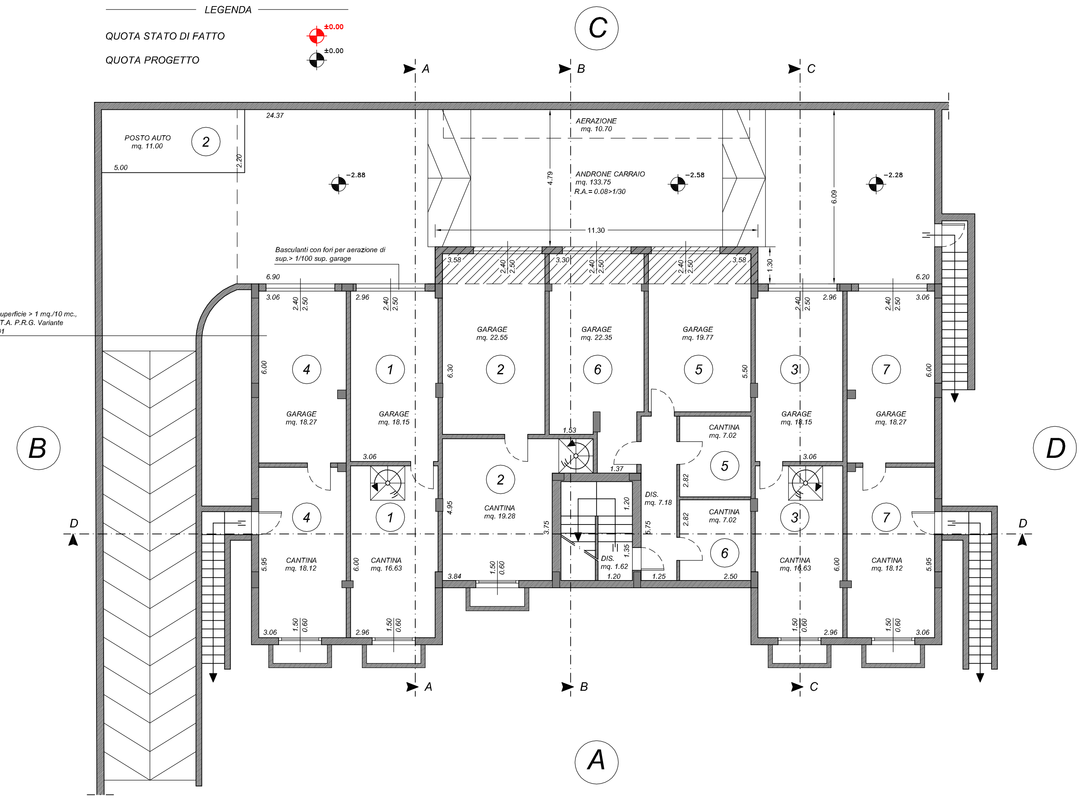

PIANTA PIANO TERRA scala 1:100

PIANTA PIANO PRIMO scala 1:100

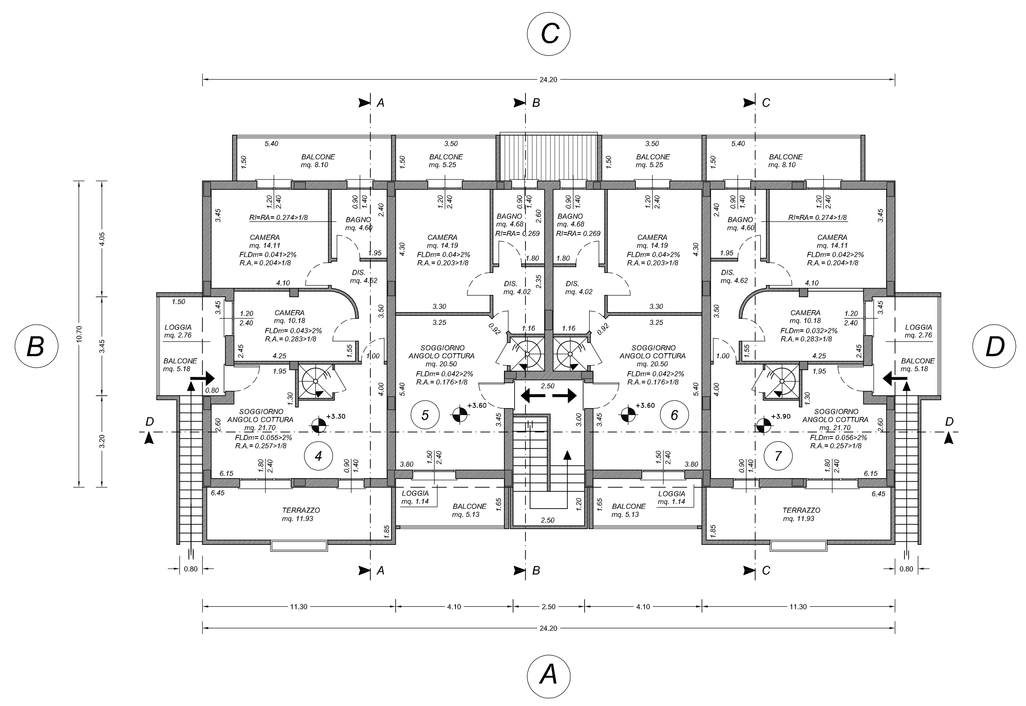

PIANTA SOTTOTETTO scala 1:100

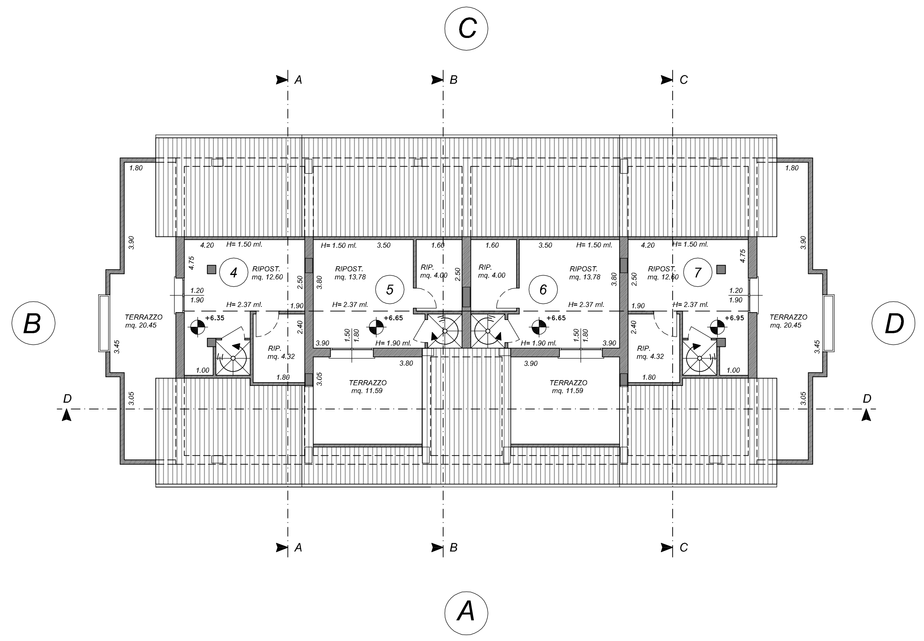

PIANTA COPERTURA scala 1:100

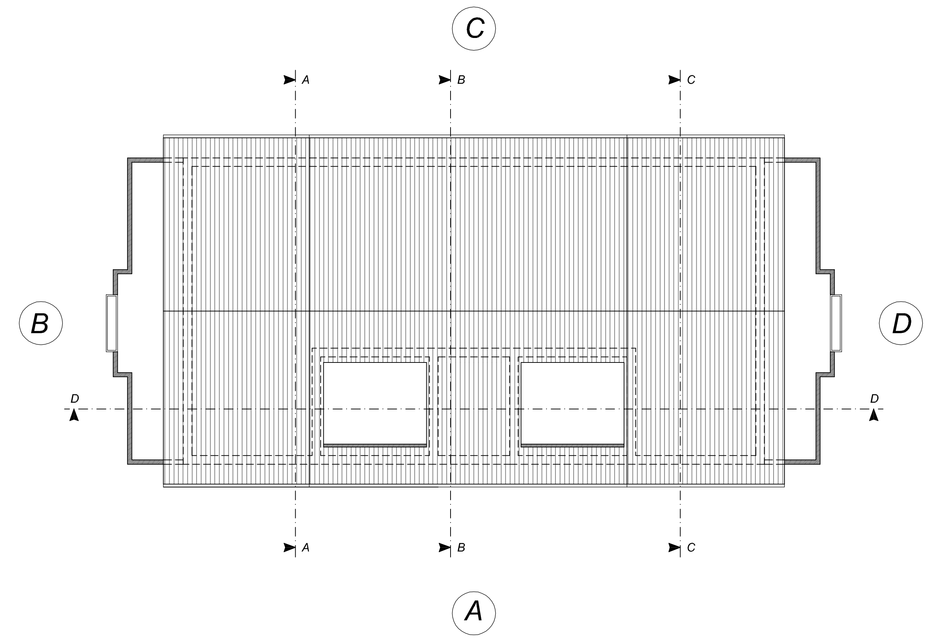

SEZIONE A-A scala 1:100

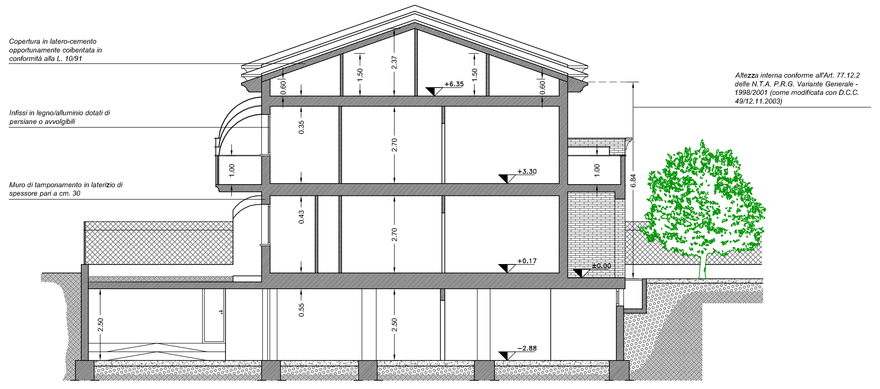

SEZIONE B-B scala 1:100

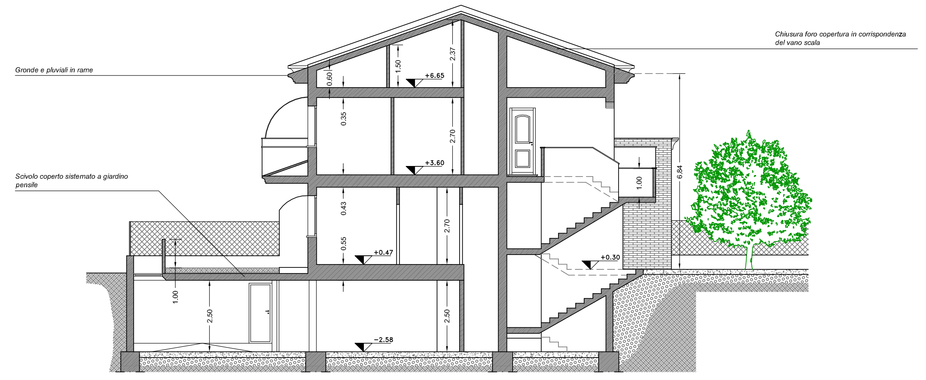

SEZIONE C-C scala 1:100

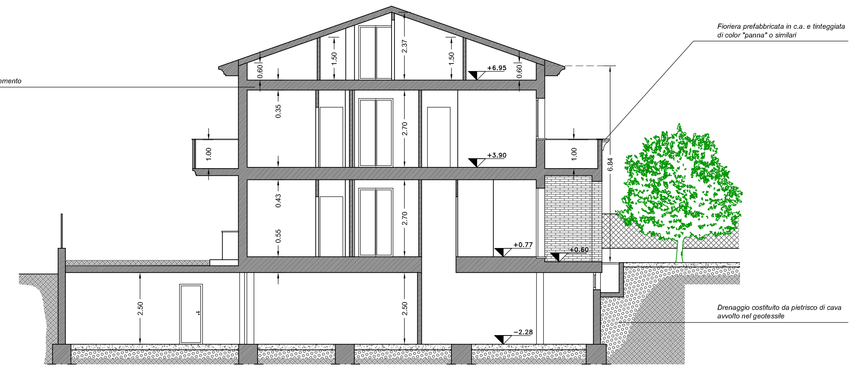
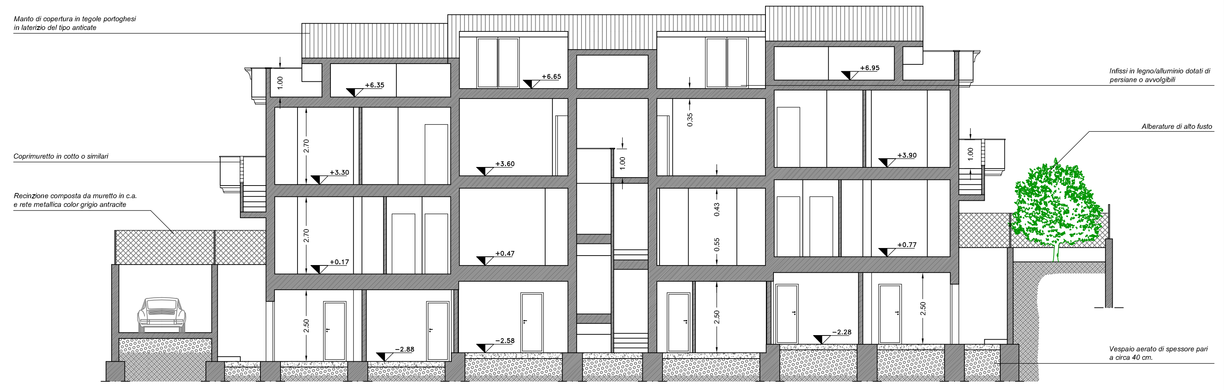
SEZIONE D-D scala 1:100